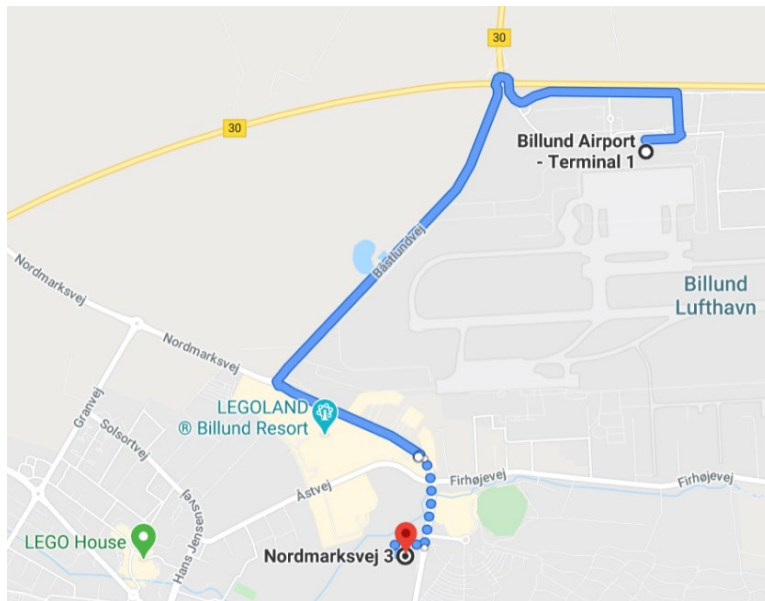


From Billund Airport to Propellen

Public transport:

Bus Lines: 166, 43, 119, 144, 944X (same bus stops). Direction Billund, stop at Legoland/Legolandia (Billund). The bus runs every 10 min and takes about 6 min non-stop. From Legoland walk 8 min (600 m) to Nordmarksvej 3.

<https://goo.gl/maps/SKGhCDY5oDCX7PpJ9>

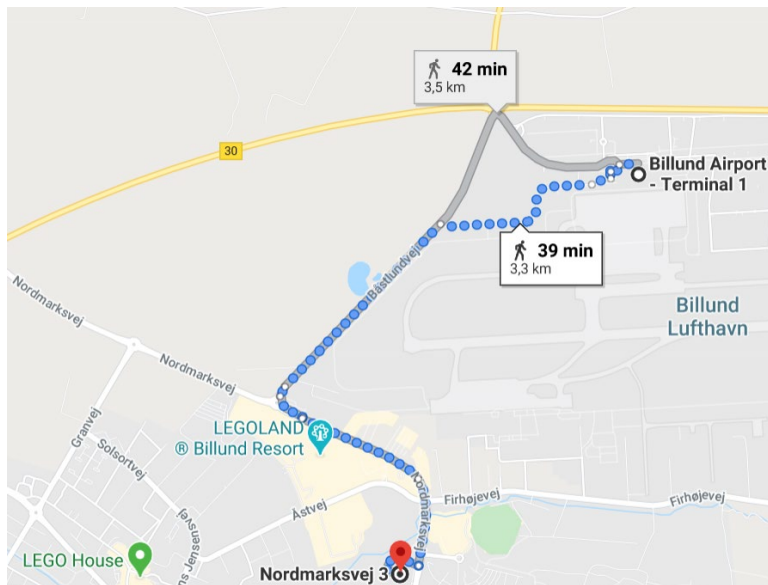


- 10:32 AM ○ Billund Airport - Terminal 1
Passagerterminalen 10, 7190 Billund, Denmark
- 10:32 AM ○ Billund Lufthavn / Billund Airport
🚌 43 Billund
7 min (non-stop)
Service run by Sydtrafik
- 10:39 AM ○ Legoland / Lalandia (Billund)
🚶 Walk
About 7 min , 600 m
⚠ Use caution - may involve errors or sections not suited for walking
↑ Head southeast on Nordmarksvej
24 m
↘ Slight right to stay on Nordmarksvej
350 m
↘ Turn right
220 m
- 10:46 AM ○ Nordmarksvej 3
7190 Billund, Denmark

Walking

It is a 3,3 km walk and takes approx. 40 minutes

<https://goo.gl/maps/CrUjhxSwpUNXtMpC8>



- ↑ 1. Head west on Passagerterminalen
77 m
- ↶ 2. Turn left toward Cirrusvej
57 m
- ↶ 3. Turn left toward Cirrusvej
30 m
- ↷ 4. Turn right toward Cirrusvej
85 m
- ↷ 5. Turn right onto Cirrusvej
750 m
- ↶ 6. Turn left onto Båstlundvej
950 m
- ↷ 7. Slight left to stay on Båstlundvej
44 m
- ↶ 8. Turn left toward Nordmarksvej
140 m
- ↷ 9. Turn right toward Nordmarksvej
6 m
- ↶ 10. Turn left onto Nordmarksvej
550 m
- ↷ 11. Slight right to stay on Nordmarksvej
350 m
- ↷ 12. Turn right
220 m

From Vejle Station to Propellen

Public transport:

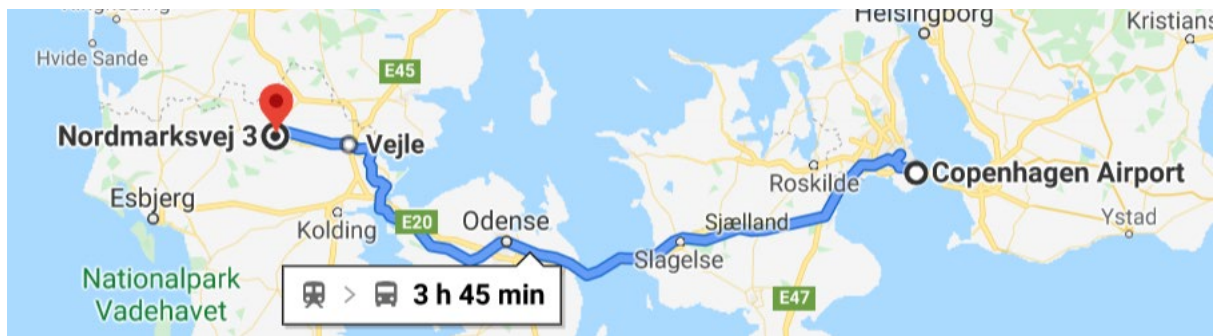
From Vejle walk about 4 min (300 m) to Vejle Trafikcenter. Then take either the bus lines 43 or 143 direction Billund Lufthavn. Stop at Legoland/Legolandia (Billund). The bus from Vejle Station to Propellen runs every 20 min and takes approx. 45 min, 4 stops (21 stops by bus 143). Be aware that the number of stops can differ. From Legolandia walk 8 min (600 m) to Nordmarksvej 3. If you take the bus 143, stop at Vejlevej v Koldingvej (Billund) then walk about 12 min (1.0 km). <https://goo.gl/maps/5hXVza7zX6kc7SPR6>



<p>10:39 AM</p> <p>Vejle 7100 Vejle, Denmark</p> <p>Walk About 4 min , 300 m</p> <p>⚠ Use caution - may involve errors or sections not suited for walking</p> <p>↑ Head north toward Havnegade 2 m</p> <p>➡ Turn right to stay on Banegårdspladsen 53 m</p> <p>⬅ Turn left onto Havnegade 35 m</p> <p>⬅ Turn left onto Dæmningen 120 m</p> <p>⬅ Turn left onto Borgvold 84 m</p> <p><i>Destination will be on the left</i></p> <p>10:43 AM</p> <p>Vejle Trafikcenter</p>	<p>10:43 AM</p> <p>Vejle Trafikcenter</p> <p>🚌 143 Billund Lufthavn 46 min (26 stops) · 6 min late Service run by Sydtrafik</p> <p>11:29 AM</p> <p>Legoland / Lalandia (Billund)</p> <p>Walk About 9 min , 650 m</p> <p>⚠ Use caution - may involve errors or sections not suited for walking</p> <p>↑ Head southeast on Nordmarksvej 71 m</p> <p>➡ Slight right to stay on Nordmarksvej 350 m</p> <p>➡ Turn right 220 m</p> <p>11:38 AM</p> <p>Nordmarksvej 3 7190 Billund, Denmark</p>
--	--

Copenhagen Airport to Propellen

Train from Koebenhavns Lufthavn st to Vejle, 2,5h (4 stops). From Vejle to Vejle Trafikcenter walk about 4 min (300 m). Then take either the bus lines 43 or 143 direction Billund Lufthavn. Stop at Legoland/Legolandia (Billund). The bus from Vejle Station to Propellen runs every 20 min and takes approx. 45 min, 4 stops (21 stops by bus 143). Be aware that the number of stops can differ. From Legolandia walk 8 min (600 m) to Nordmarksvej 3. If you take the bus 143, stop at Vejlevej v Koldingvej (Billund) then walk about 12 min (1.0 km). <https://goo.gl/maps/yjc8J8cKDrQrFdtG6>



- 10:40 AM ○ Copenhagen Airport
Lufthavnsboulevarden 6, 2770 Kastrup, Denmark
- 10:40 AM ○ Koebenhavns Lufthavn st
 - 🚆 IC Aalborg St.
2 h 47 min (12 stops)
Service run by DSB
- 1:27 PM ○ Vejle
 - 🚶 Walk
About 4 min
⚠ Use caution - may involve errors or sections not suited for walking
 - ↑ Head north toward Havnegade
2 m
 - ➡ Turn right to stay on Banegårdspladsen
53 m
 - ↶ Turn left onto Havnegade
35 m
 - ↶ Turn left onto Dæmningen
120 m
 - ↶ Turn left onto Borgvold
84 m
📍 Destination will be on the left
- 1:43 PM ○ Vejle Trafikcenter
 - 🚌 143 Billund Lufthavn
40 min (23 stops)
Service run by Sydtrafik
- 2:23 PM ○ Billund Centret
 - 🚶 Walk
About 19 min, 1.5 km
⚠ Use caution - may involve errors or sections not suited for walking
 - ↑ Head northeast on Åstvej
33 m
 - ➡ Turn right to stay on Åstvej
1.0 km
 - ➡ Turn right onto Nordmarksvej
270 m
 - ➡ Turn right
220 m
- 2:42 PM ○ Nordmarksvej 3
7190 Billund, Denmark